



Peaks at head of the Upper Subansiri Valley. Takpa Siri Massif (?) (above)
The plateau of Ghaghhu Siriu Lake (below).



A camp in forest




Trails in forest. The plateau on which Ghaghu Siriu lake is located. (below)




Two faces of Arunachal: Modern boys and traditional 'Gaon Bura' (village head).


Below: A camp in forest





Waterfalls en route and typical bamboo houses (middle) and Limekang (bottom)






Quietly flows the Subansiri river.



'Mount Transfiguration' landscape
Another route to Ghaghu Siriu lake, situated on the plateau in centre.





Takpa Siri, as portrayed at the Army Museum (top)
Takpa Siri pointed out by locals (below).

