


# THE EAST KAMENG VALLEY

Exploring Kangto in the unknown valley of  
Arunachal Pradesh, October- November 2010  
D E T A I L E D R E P O R T




gto (7029 m)-highest peak in the Kameng valley and Arunachal



Nyegi Kangsang (6983 m)

Chomo I (6878 m) (right) and II (6710 m)





Kangto (7042 m) II (6953 m)



Church service at Sachong



The last camp below  
Lupoi Pass




Dancing ladies at Waping

House standing on bamboos  
Traditional method.

Air drop at Lada





The trail and people



The Dafla tribals have a special hair style, which according to their tradition, gives them strength. The East Kameng valley has Daflas, Meiji (majority) Nishi and



Looking at the book  
The Battle of Roses

Camp at Sachong village



Army Memorial  
at Tawang